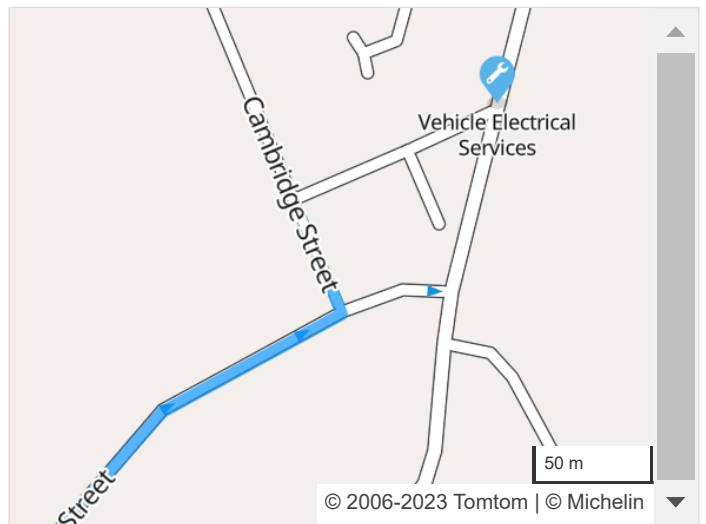
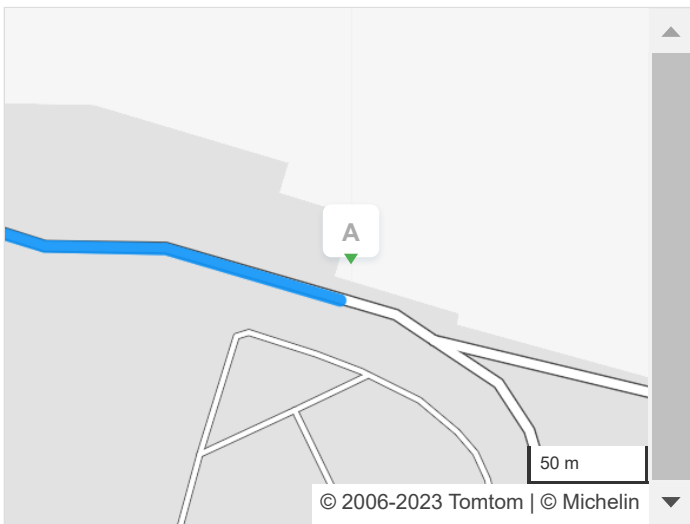
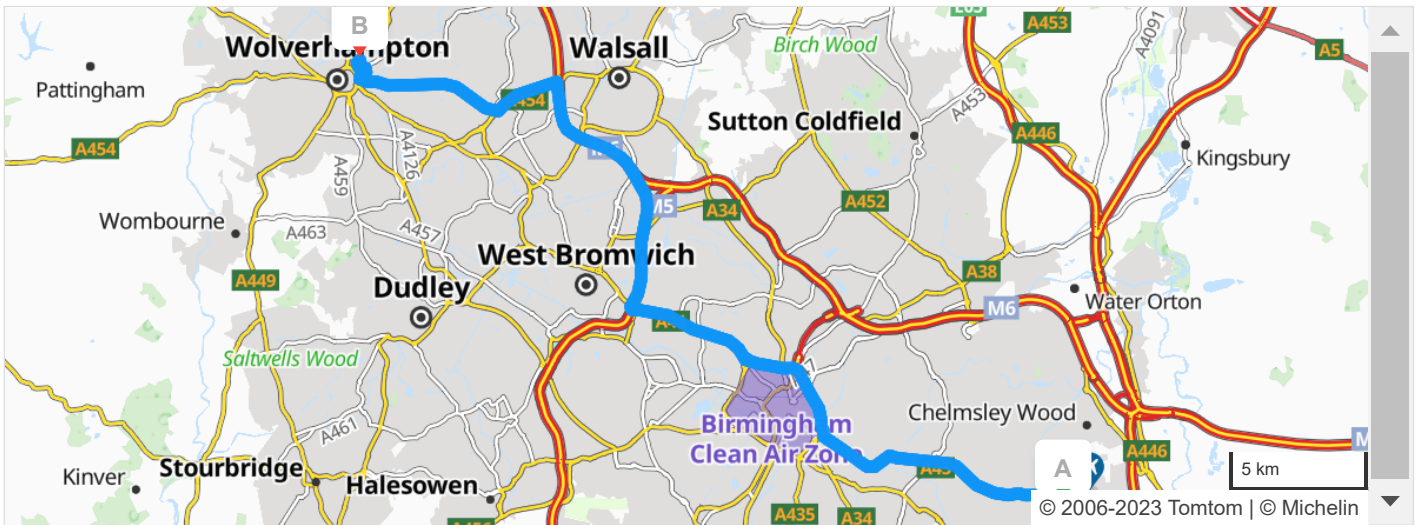




Michelin recommended route from Birmingham International Airport to Wednesfield

Via A45 A454

- 1 h
- 38 km
- €6.98
- 9.44 kg CO₂



Departure: Birmingham International Airport, Hangar Road

Leave Solihull

Continue straight on

Private road on 0.2 km

Turn left : **Terminal Road**

Continue along: **Terminal Road**

Turn right : **A45 / Coventry Road**














A45 / Coventry Road (Solihull) Fixed speed camera (40 mph)

Exit Solihull

1.2km - 2 min












Pass Birmingham

Continue along: **A45 / Coventry Road**

-  A45 / Coventry Road (Birmingham) Red light camera
-  A45 / Coventry Road (Birmingham) Fixed speed camera (40 mph)
-  Continue left : **A45**
-  A45 / New Coventry Road (Birmingham) Fixed speed camera (40 mph)
-  Continue left : **A45 / Coventry Road**
-  A45 / Coventry Road (Birmingham) Average speed camera (SPECS) (40 mph)
-  Continue left : **A45 / Coventry Road**
-  A45 / Coventry Road (Birmingham) Red light camera
-  Series of bends for 8 km
-  Turn left
-  At the roundabout, Heybarnes Circus, take the 2nd exit: **A45 / Small Heath Highway**
-  At the roundabout, Small Heath Highway, take the 2nd exit: **A45 / Small Heath Highway**
-  A45 / Small Heath Highway (Birmingham) Fixed speed camera (40 mph)















Continue along: **A45 / Small Heath Highway**

Take **A4540**

-  **Latitude**
-  **Birmingham City Apartments by Charles Hope**
-  **City View Apartments**
-  **City View Apartments**
-  **PREMIER SUITES Birmingham**
-  **City Centre Penthouse**
-  **Luxe Modern Luxury Apartment**
-  At the roundabout, Garrison Circus, take the 2nd exit: **A4540**
-  **Staying Cool At Rotunda**
-  **The Brolly Works**
-  At the roundabout, Dartmouth Circus, take the 2nd exit: **A4540** towards:

A4540 **A41** **A34**


**RING ROAD -
WEST B'WICH -
WALSALL
PERRY BARR**

-  **Cityscape Apartment in Birmingham with Self Checkin**
-  **Staybridge Suites Birmingham, an IHG Hotel**
-  **Holiday Inn Birmingham City, an IHG Hotel**
-  **Macdonald Burlington Hotel**
-  **Malmaison Birmingham**
-  **Xclusive Living Stay in City Centre, Kings Court**
-  **No.8 Waterloo Street**
-  **The Spires Birmingham**
-  **The Briar Rose Wetherspoon**
-  **Holiday Inn Express - Birmingham - City Centre, an IHG Hotel**
-  A4540 / Newtown Middleway (Birmingham) Red light camera
-  A4540 / New John Street West (Birmingham) Average speed camera (SPECS) (30 mph)
-  At the roundabout, Boulton Circus, take the 3rd exit: **A4540 / New John Street West**
-  **Frederick Street Townhouse**

 At the roundabout, Hockley Circus, take the 4th exit : **A41** towards:

A41

**WEST BROMWICH
HANDSWORTH
SOHO**


 Series of bends for 22 km
Exit Birmingham

18.2km - 35 min

Pass West Bromwich

Continue along: **A41 / Birmingham Road**

 A41 / Birmingham Road (West Bromwich) Fixed speed camera (30 mph)

 A41 / Birmingham Road (West Bromwich) Fixed speed camera (30 mph)

Exit West Bromwich


19.1km - 37 min

 **M5**

At the roundabout, Birmingham Road, take the 4th exit : **M5** towards:

NORTH WEST

24.8km - 42 min


 **M6**

E05

Continue along: **M6 / E05**

 Take the exit towards:

A454


**WALSALL
WOLVERHAMPTON (C & E)**

29km - 46 min

 **A454**

Turn left : **A454** towards:

A454 | A463

**WOLVERHAMPTON
DUDLEY**

 Continue right : **A454** towards:

A454 | A463

**W'HAMPTON -
DUDLEY -
WILLENHALL**

 Take the exit towards:

A454

WEDHAMPTON -
WILLENHALL
WEDNESFIELD

31.4km - 49 min


Pass Walsall

 At the roundabout, Keyway Junction, take the 2nd exit: **A454 / The Keyway** towards:

A454

W'HAMPTON
WILLENHALL
WEDNESFIELD

 A454 / The Keyway (Walsall) Fixed speed camera (50 mph)

 At the roundabout, take the 2nd exit: **A454**

Exit Walsall

33.5km - 52 min

A454

Continue along: **A454 / Willenhall Road**

 A454 / Willenhall Road (Wednesfield) Fixed speed camera (30 mph)

36.3km - 56 min

Pass WolverhamptonContinue along: **A454 / Lower Horseley Fields**Take **Horseley Fields**


 Turn right : **Corn Hill**


 Continue right : **Corn Hill**

Exit Wolverhampton

37.1km - 58 min

Arrive in Wednesfield

 At **Wednesfield**, Turn right : **Sun Street**

 Turn left : **A4124 / Wednesfield Road**

 Turn right : **Culwell Street**

 Turn left : **Grimstone Street**

 Turn left : **Cambridge Street**

Destination: Heath Town, null

Check your tyre pressure at least once a month and particularly before a high-speed journey.