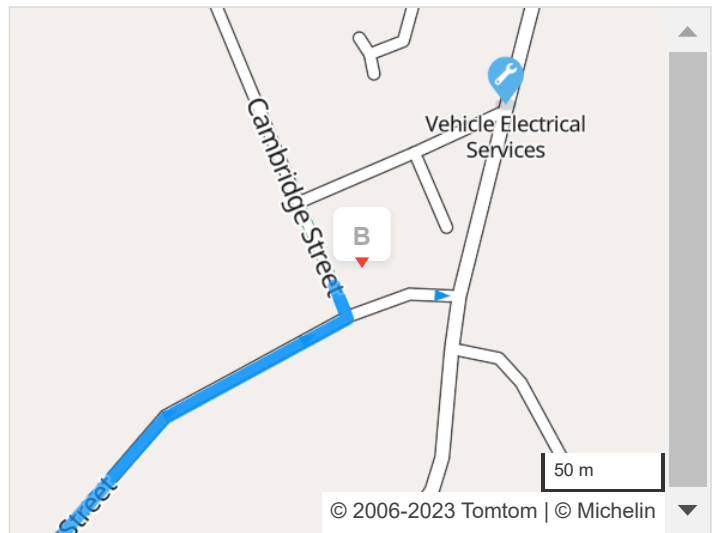
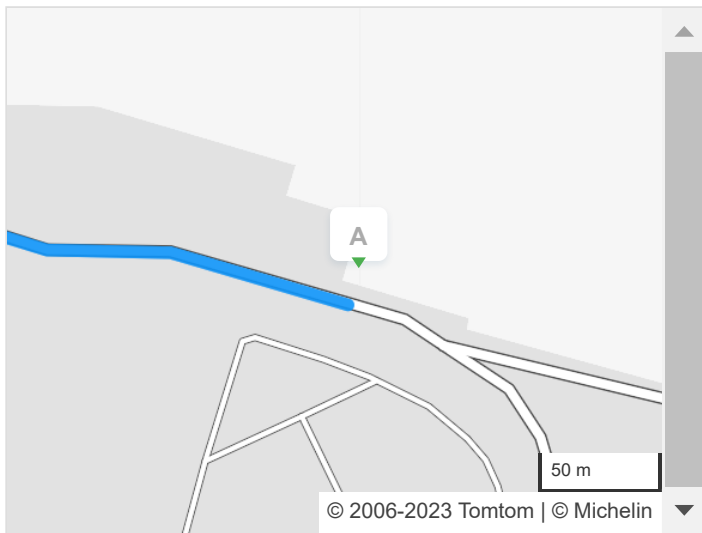
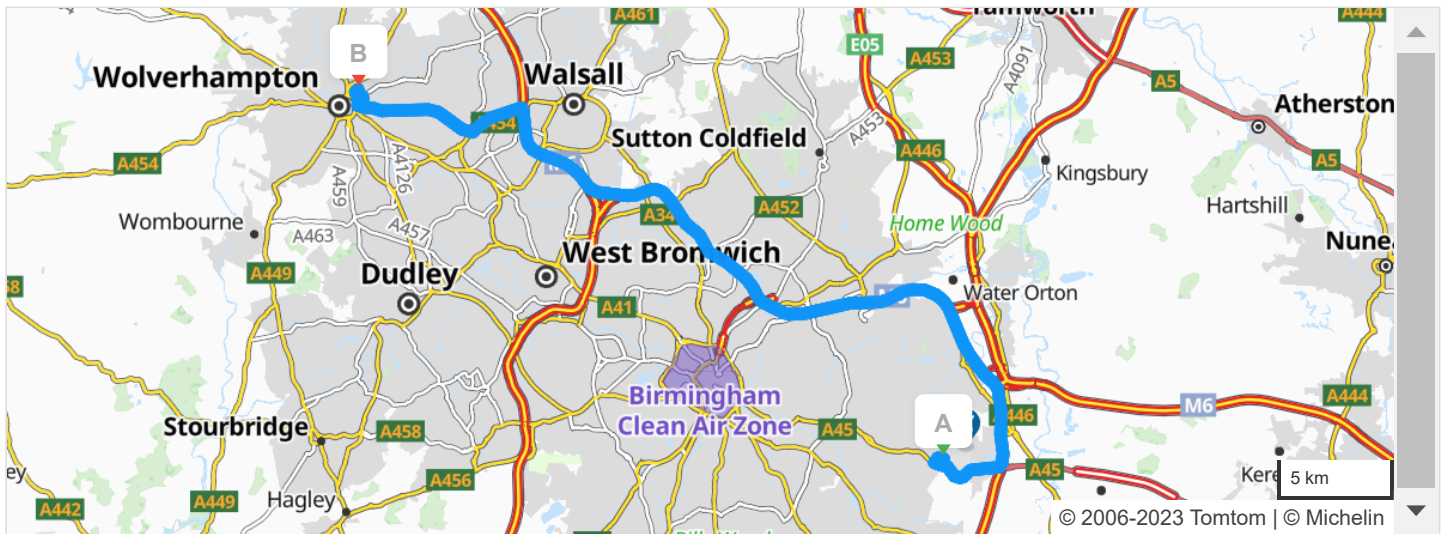




Michelin recommended route from Birmingham International Airport to Wednesfield

Via M42

- 42 min
- 44 km
- €5.62
- 7.6 kg CO₂



Departure: Birmingham International Airport, Hangar Road

Leave Solihull

Continue straight on


Private road on 0.2 km

Turn left : Terminal Road

Continue left : Terminal Road

Continue along: A45

 A45 / Coventry Road (Solihull) Fixed speed camera (40 mph)


 40 kmh speed limit


Exit Solihull

1.4km - 2 min

A45

Continue along: **A45**

 50 kmh speed limit for 0.9 km

 Series of bends for 24 km

2.2km - 3 min

Pass Solihull

 **Novotel Birmingham Airport**

 A45 / Coventry Road (Solihull) Fixed speed camera (50 mph)

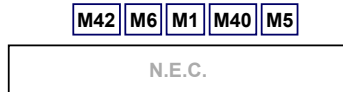
Exit Solihull

3.5km - 4 min

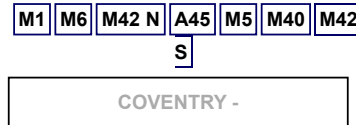
M42


E05

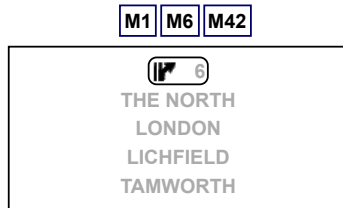
Turn left : **M42 / E05** towards:



Continue along: **M42 / E05** towards:



 Take the exit towards:




 **Holiday Inn Express Birmingham NEC, an IHG Hotel**

 M42 / E05 (Solihull) Fixed speed camera (70 mph)

 Take the exit towards:



 M6 / E05 Fixed speed camera (50 mph)

 M6 / E05 Average speed camera (SPECS) (50 mph)

 **Clover Spa and Hotel**

 **New Hall Hotel & Spa, North Birmingham**

Passing close to **Birmingham**


 **Holiday Inn Express Birmingham - Snow Hill, an IHG Hotel**

 **Staybridge Suites Birmingham, an IHG Hotel**

-  Cityscape Apartment in Birmingham with Self Checkin
-  No.8 Waterloo Street
-  Modern Loft Grand Central
-  The Briar Rose Wetherspoon
-  Staying Cool At Rotunda
-  City View Apartments Rotunda
-  Macdonald Burlington Hotel
-  Staycity Aparthotels Birmingham Central Newhall Square
-  Saint Pauls House
-  The Brolly Works
-  AC Hotel by Marriott Birmingham
-  Malmaison Birmingham
-  Frederick Street Townhouse
-  Mantella Lofts by JLJ Apartments

27.9km - 22 min


Close to **West Bromwich**, Turn right : **M6 / E05** towards:





M6

E05

M6
 THE NORTH WEST -
 WOLVERHAMPTON -

 M6 / E05 Fixed speed camera (70 mph)

 Take the exit towards:

A454
 10
 WALSALL
 WOLVERHAMPTON (C & E)

34.7km - 28 min

Turn left : **A454** towards:




A454

A454 | A463
 WOLVERHAMPTON
 DUDLEY

 Continue right : **A454** towards:

A454 | A463
 W'HAMPTON -
 DUDLEY -
 WILLENHALL

 Take the exit towards:

A454
 WEDHAMPTON -
 WILLENHALL
 WEDNESFIELD

37.1km - 31 min

Pass Walsall


 At the roundabout, Keyway Junction, take the 2nd exit: **A454 / The Keyway** towards:

A454

**W'HAMPTON
WILLENHALL
WEDNESFIELD**

 Series of bends for 7.5 km

 A454 / The Keyway (Walsall) Fixed speed camera (50 mph)

 At the roundabout, take the 2nd exit: **A454**

Exit Walsall

39.2km - 33 min

Continue along: **A454 / Willenhall Road**

A454

 A454 / Willenhall Road (Wednesfield) Fixed speed camera (30 mph)

42km - 38 min

Pass Wolverhampton

Continue along: **A454 / Lower Horseley Fields**

Take **Horseley Fields**

 Turn right : **Corn Hill**

 Continue right : **Corn Hill**

Exit Wolverhampton

42.8km - 40 min

Arrive in Wednesfield

 At **Wednesfield**, Turn right : **Sun Street**

 Turn left : **A4124 / Wednesfield Road**

 Turn right : **Culwell Street**

 Turn left : **Grimstone Street**

 Turn left : **Cambridge Street**

Destination: Heath Town, null

Check your tyre pressure at least once a month and particularly before a high-speed journey.